

M3 Junction 9 Improvement

Scheme Number: TR010055

6.2 Environmental Statement Chapter 12 Population and Human Health - Figures

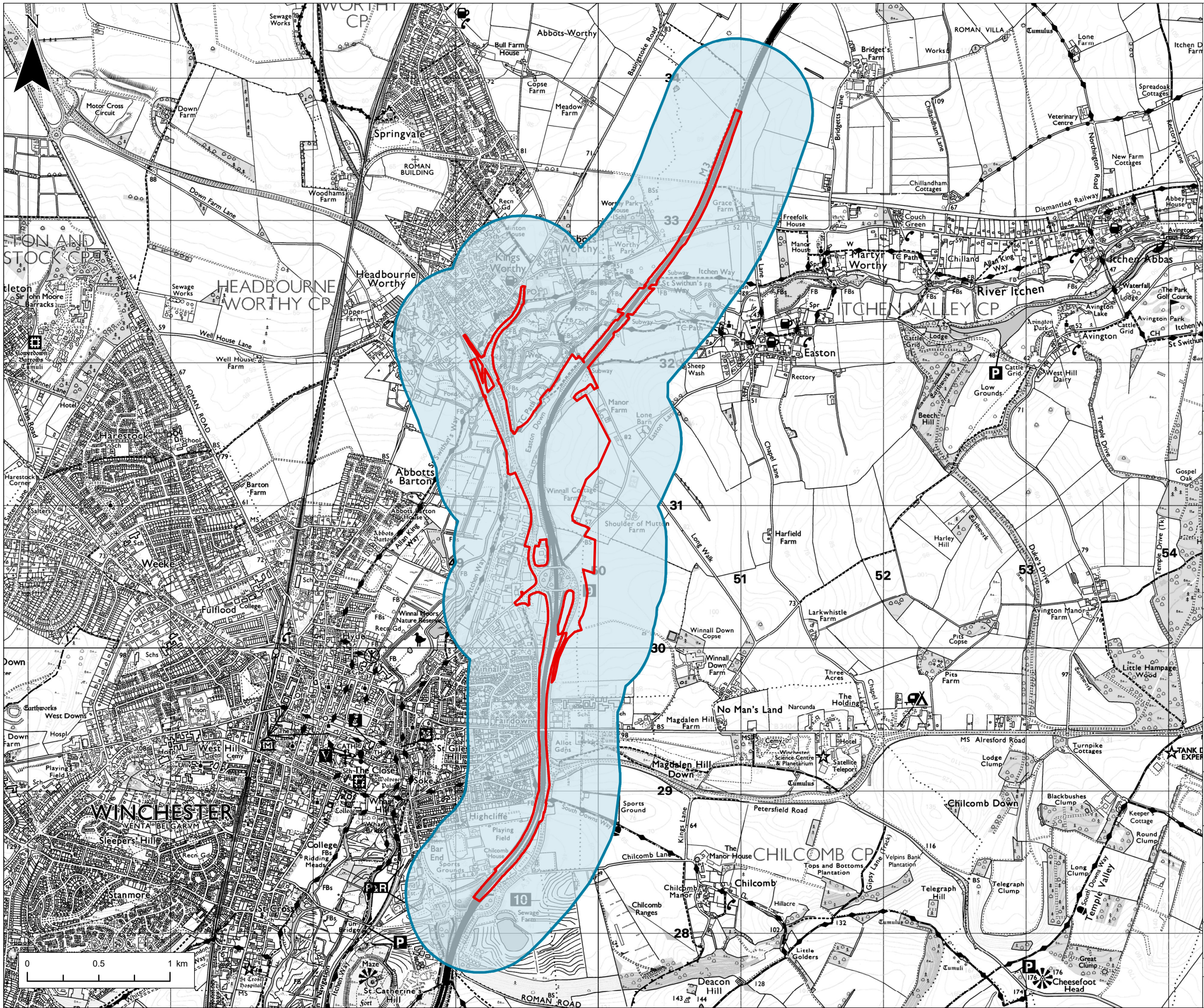
APFP Regulation 5(2)(a)

Planning Act 2008

**Infrastructure Planning (Applications: Prescribed Forms and
Procedure) Regulations 2009**

Volume 6

November 2022



NOTES
 1. This drawing has been produced using GIS software, therefore all dimensions are shown in metres unless shown otherwise.

- Application Boundary
- Land Use and Development Study Area (500m)

© Crown copyright and database rights 2020. Use of this data is subject to terms and conditions. Ordnance Survey Licence 100030649. Contains OS data © Crown Copyright and database right 2020

REFERENCE MAP



REV	DATE	REVISION NOTE	ORIG	CHK'D	APP'D
0	November 2022	APPLICATION SUBMISSION	TL	LW	AS

DESIGNER

CONTRACTOR

CLIENT

PROJECT TITLE
M3 JUNCTION 9 IMPROVEMENT SCHEME

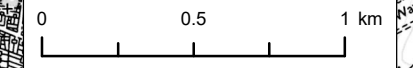
PROJECT STAGE
PCF STAGE 3

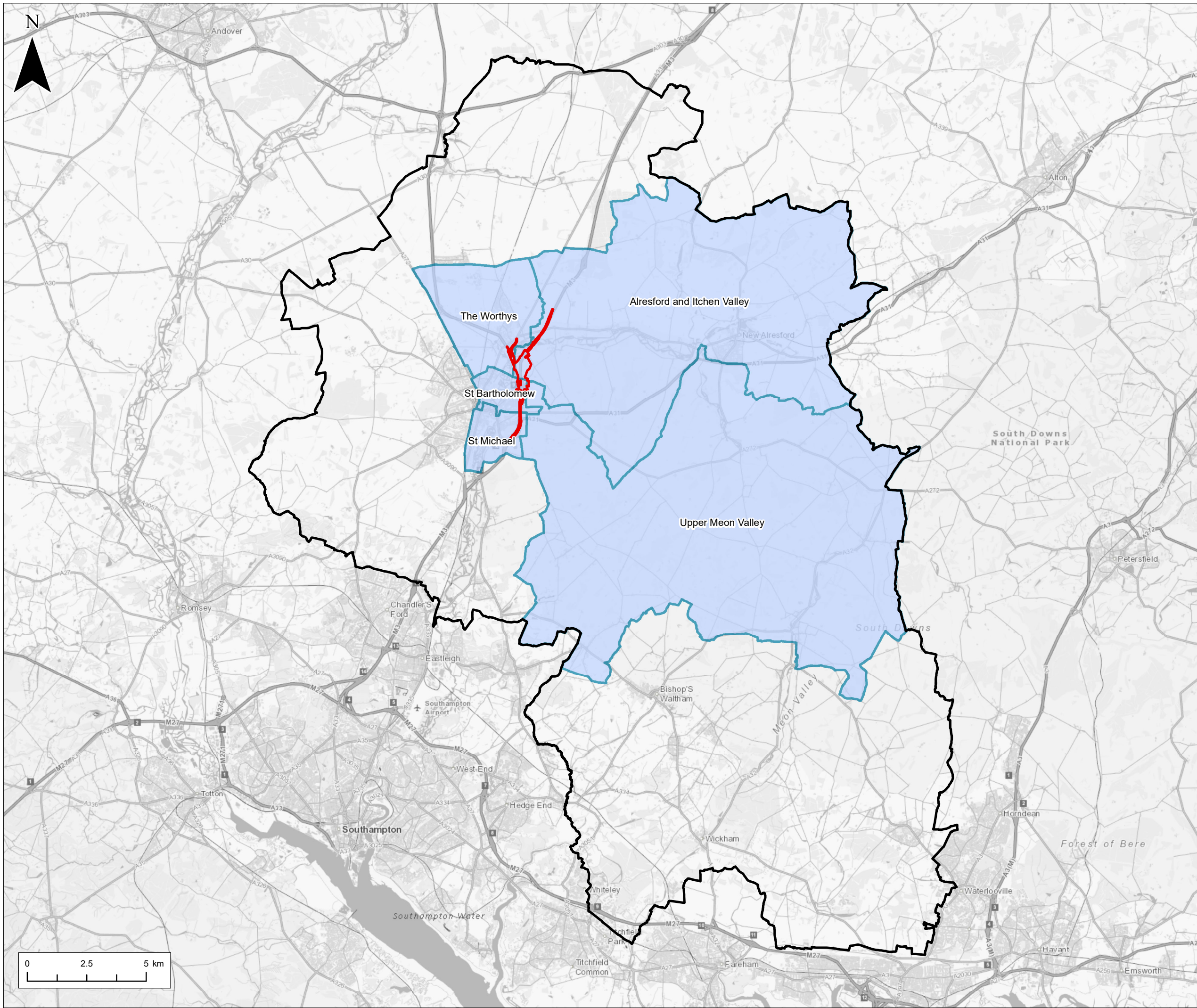
DRAWING TITLE
FIGURE 12.1 - POPULATION AND HUMAN HEALTH: LAND USE AND ACCESSIBILITY STUDY AREA APFP REGULATIONS 5(2)(a) DOCUMENT REFERENCE 6.2

SUITABILITY
APPLICATION SUBMISSION

SHEET SIZE: A3 SCALE: 1:25,000 STATUS: REV 0

DRAWING NUMBER
 HE551511-VFK-HGN-X_XXXXX_XX_DR_LE_0161



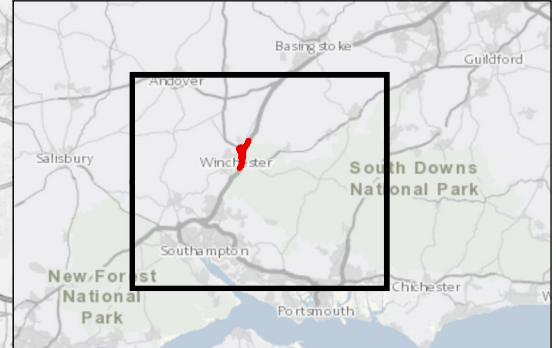


NOTES
1. This drawing has been produced using GIS software, therefore all dimensions are shown in metres unless shown otherwise.

- Application Boundary
- Human Health Communities (electoral ward)
- Winchester District

© Crown copyright and database rights 2020. Use of this data is subject to terms and conditions. Contains OS data © Crown Copyright and database right 2020

REFERENCE MAP



REV	DATE	REVISION NOTE	ORIG	CHK'D	APP'D
0	November 2022	APPLICATION SUBMISSION	TL	LW	AS

DESIGNER

CONTRACTOR

CLIENT

PROJECT TITLE
M3 JUNCTION 9 IMPROVEMENT SCHEME

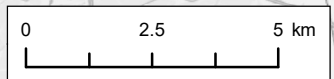
PROJECT STAGE
PCF STAGE 3

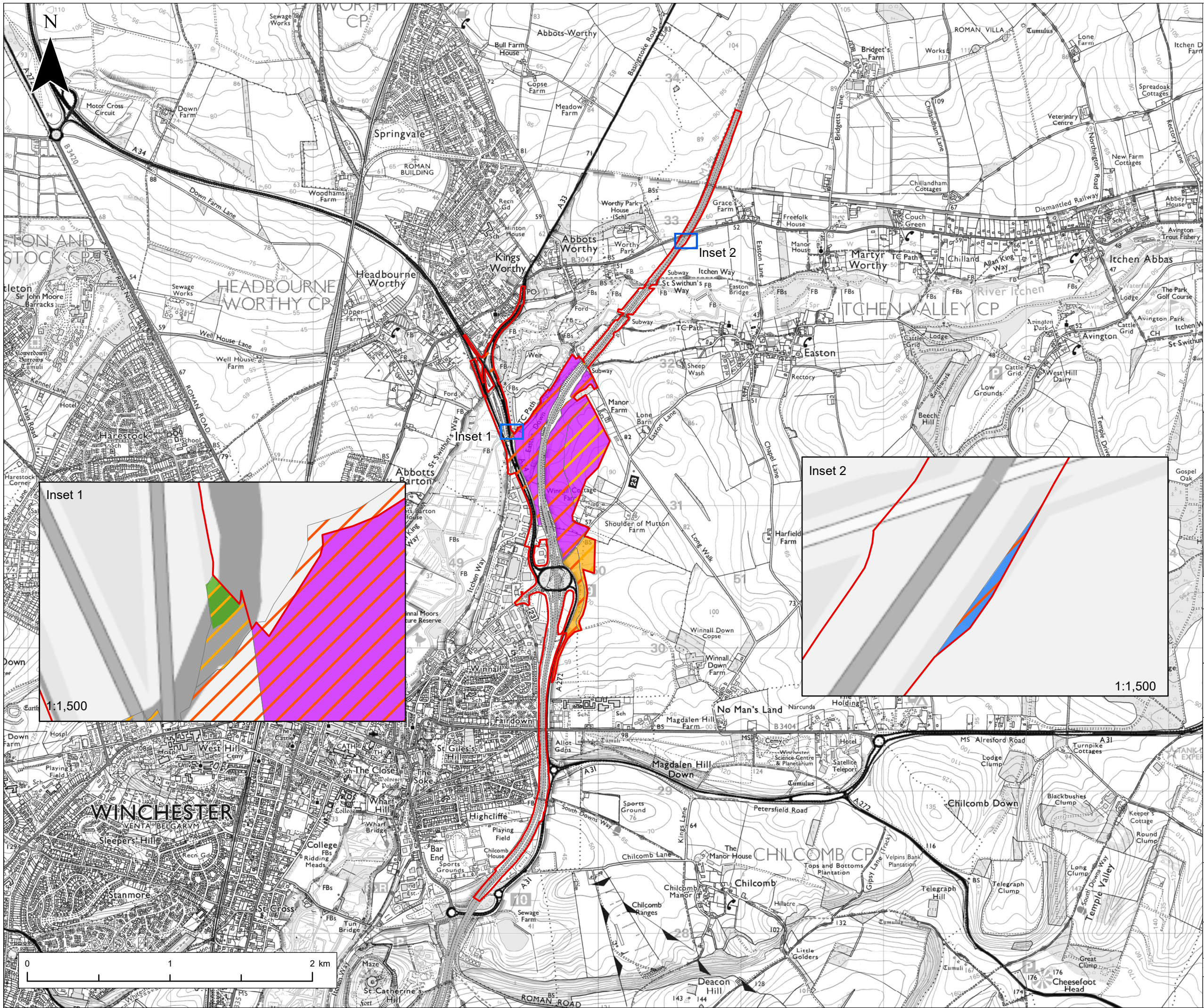
DRAWING TITLE
FIGURE 12.2 - POPULATION AND HUMAN HEALTH: HUMAN HEALTH STUDY AREA APFP REGULATION 5(2)(a) DOCUMENT REFERENCE 6.2

SUITABILITY
APPLICATION SUBMISSION

SHEET SIZE: A3 SCALE: 1:150,000 STATUS: REV 0

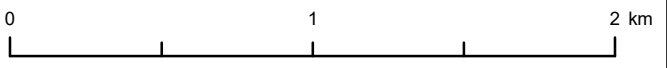
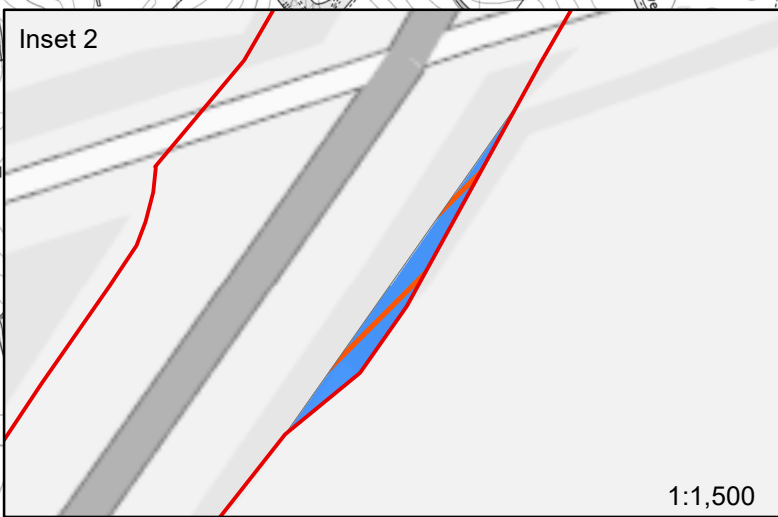

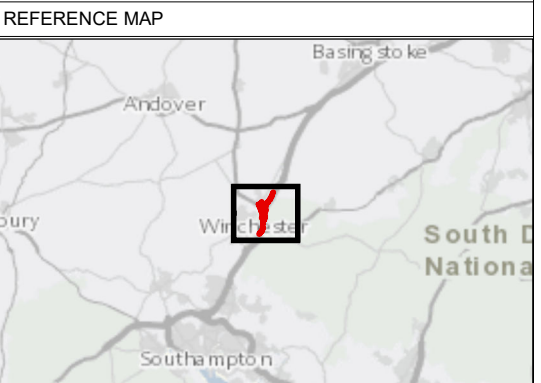
DRAWING NUMBER
HE551511-VFK-HGN-X_XXXXX_XX_DR_LE_0163





- NOTES**
 1. This drawing has been produced using GIS software, therefore all dimensions are shown in metres unless shown otherwise.
- Application Boundary
 - Permanent Land Required
 - Temporary Land Required
- Agricultural Land Holdings**
- Fulling Mill Estate
 - Itchen Down Farm
 - The Dairy House
 - Winnal Down Farm

© Crown copyright and database rights 2020. Use of this data is subject to terms and conditions. Ordnance Survey Licence 100030649. Contains OS data © Crown Copyright and database right 2020



REV	DATE	REVISION NOTE	ORIG	CHK'D	APP'D
0	November 2022	APPLICATION SUBMISSION	TL	LW	AS

DESIGNER

CONTRACTOR

CLIENT

PROJECT TITLE
M3 JUNCTION 9 IMPROVEMENT SCHEME

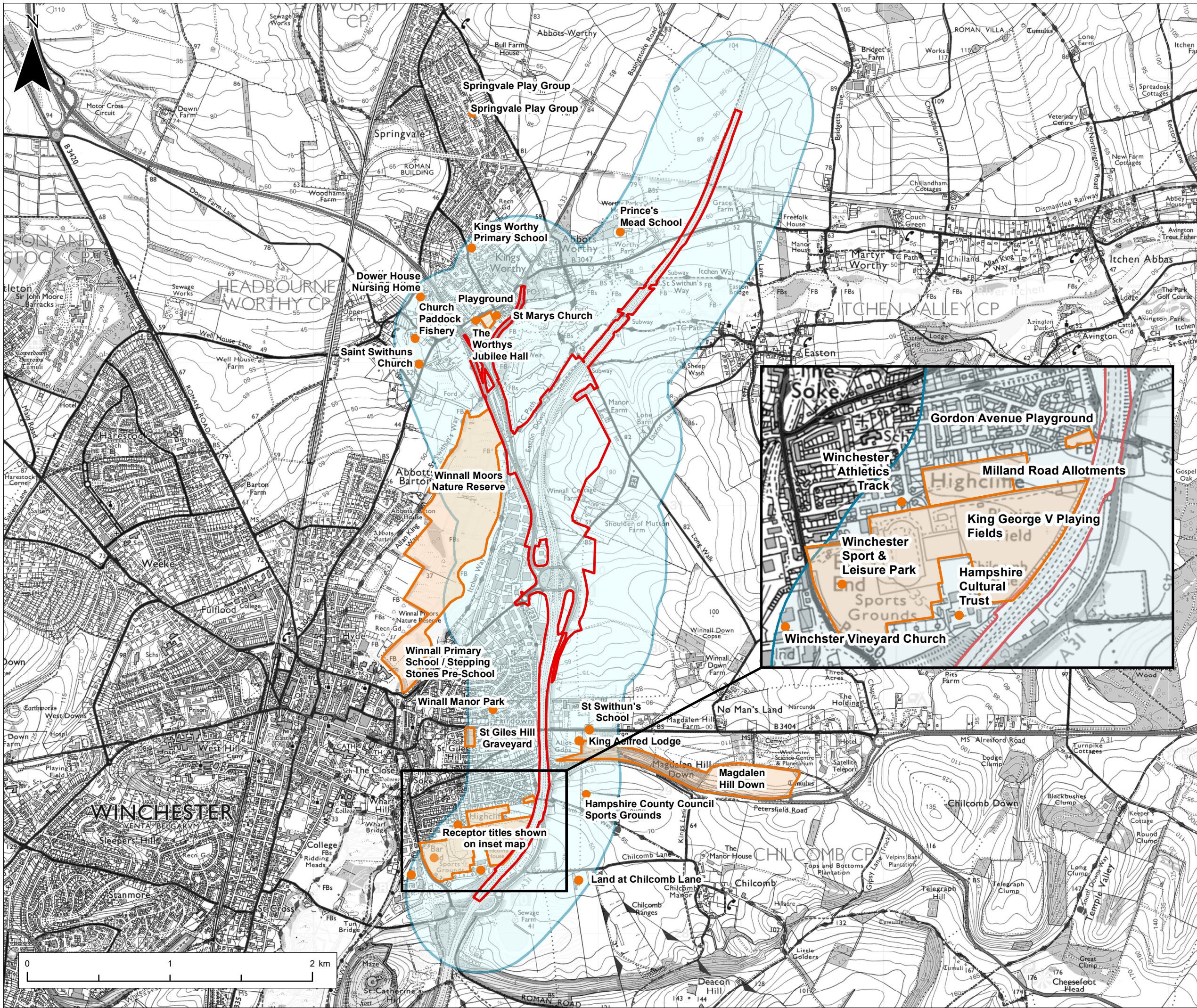
PROJECT STAGE
PCF STAGE 3

DRAWING TITLE
FIGURE 12.3 - POPULATION AND HUMAN HEALTH: AGRICULTURAL LAND HOLDING RECEPTORS APFP REGULATIONS 5(2)(a) DOCUMENT REFERENCE 6.2

SUITABILITY
APPLICATION SUBMISSION

SHEET SIZE: A3 SCALE: 1:25,000 STATUS: REV 0

DRAWING NUMBER
 HE551511-VFK-HGN-X_XXXXX_XX_DR_LE_0164



NOTES
 1. This drawing has been produced using GIS software, therefore all dimensions are shown in metres unless shown otherwise.

- Application Boundary
- Land Use and Development Study Area (500m)
- Community Land and Assets Receptors
- Green Space

© Crown copyright and database rights 2020. Use of this data is subject to terms and conditions. Ordnance Survey Licence 100030649. Contains OS data © Crown Copyright and database right 2020

REFERENCE MAP



REV	DATE	REVISION NOTE	ORIG	CHK'D	APP'D
0	November 2022	APPLICATION SUBMISSION	TL	LW	AS

DESIGNER

CONTRACTOR

CLIENT

PROJECT TITLE
M3 JUNCTION 9 IMPROVEMENT SCHEME

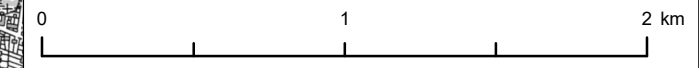
PROJECT STAGE
PCF STAGE 3

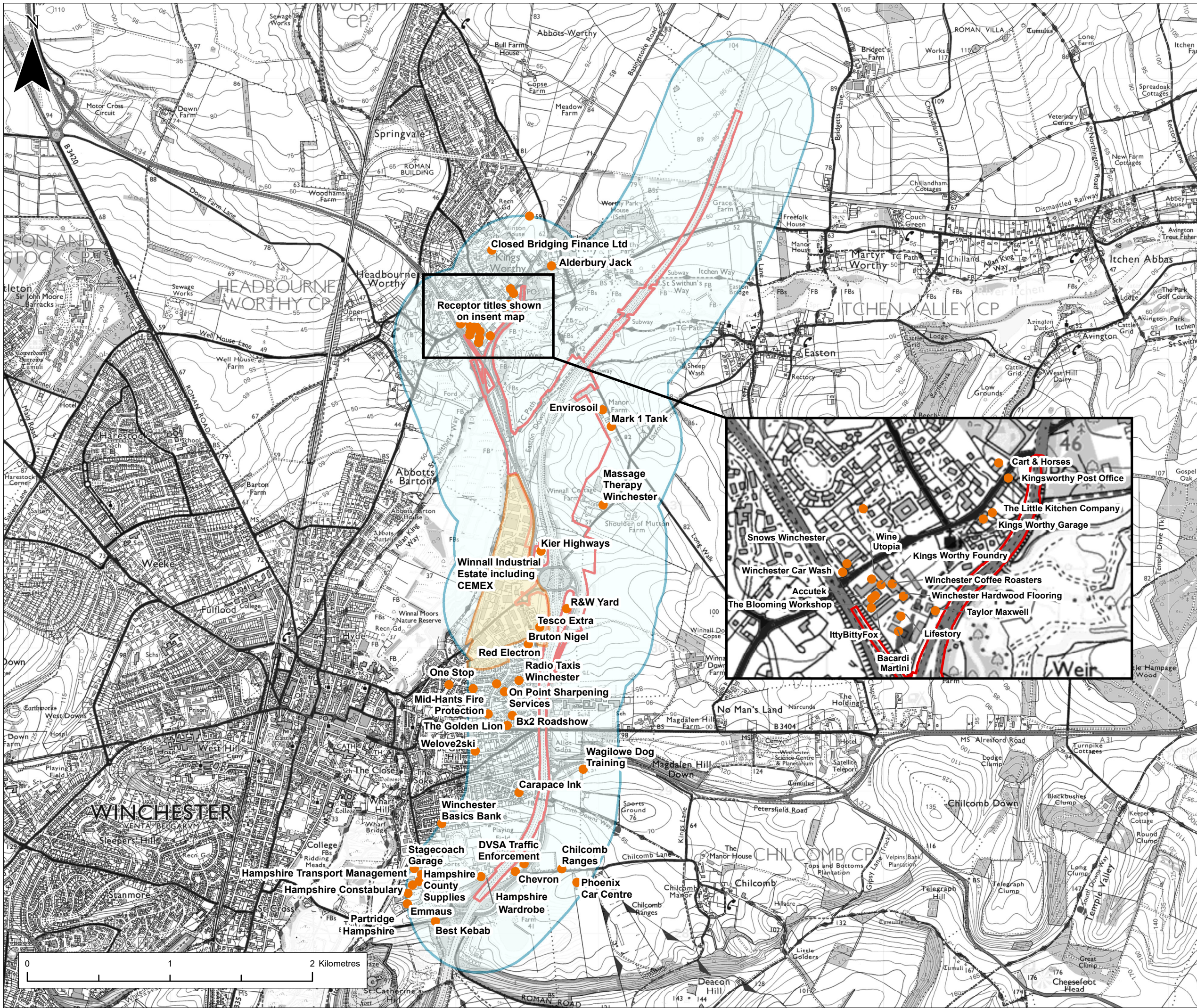
DRAWING TITLE
FIGURE 12.4 - POPULATION AND HUMAN HEALTH: COMMUNITY LAND AND ASSET RECEPTORS APFP REGULATIONS 5(2)(a) DOCUMENT REFERENCE 6.2

SUITABILITY
APPLICATION SUBMISSION

SHEET SIZE: A3 SCALE: 1:25,000 STATUS: REV 0

DRAWING NUMBER
 HE551511-VFK-HGN-X_XXXXX_XX_DR_LE_0165



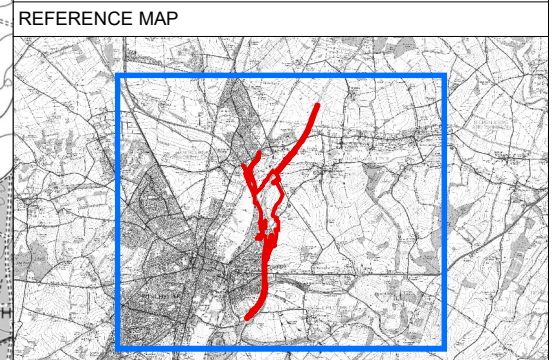


NOTES
 1. This drawing has been produced using GIS software, therefore all dimensions are shown in meters unless shown otherwise.

Legend

- Application Boundary
- Land Use and Development Study Area (500m)
- Development Land and Business Receptors
- Winnall Industrial Estate

© Crown copyright and database rights 2020. Use of this data is subject to terms and conditions. Ordnance Survey Licence 100030649.



REV	DATE	REVISION NOTE	ORIG	CHK'D	APP'D
0	November 2022	APPLICATION SUBMISSION	TL	LW	AS

DESIGNER

CONTRACTOR

CLIENT

PROJECT TITLE

M3 JUNCTION 9 IMPROVEMENT SCHEME

PROJECT STAGE

PCF STAGE 3

DRAWING TITLE

FIGURE 12.5 - POPULATION AND HUMAN HEALTH: DEVELOPMENT LAND AND BUSINESS RECEPTORS APFP REGULATIONS 5(2)(a) DOCUMENT REFERENCE 6.2

SUITABILITY

APPLICATION SUBMISSION

SHEET SIZE: A3 SCALE: 1:25,000 STATUS: REV 0

DRAWING NUMBER

HE551511-VFK-HGN-X_XXXX_XX_DR_LE_0166



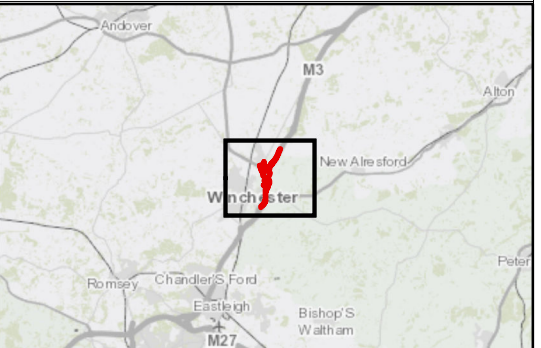
NOTES
1. This drawing has been produced using GIS software, therefore all dimensions are shown in metres unless shown otherwise.

Legend

- Application Boundary
- Bridleway
- Footpath
- Long Distance Path

© Crown copyright and database rights 2020. Use of this data is subject to terms and conditions. Ordnance Survey Licence 100030649. Contains OS data © Crown Copyright and database right 2020

REFERENCE MAP



REV	DATE	REVISION NOTE	ORIG	CHK'D	APP'D
0	November 2022	APPLICATION SUBMISSION	TL	LW	AS

DESIGNER

CONTRACTOR

CLIENT

PROJECT TITLE
M3 JUNCTION 9 IMPROVEMENT SCHEME

PROJECT STAGE
PCF STAGE 3

DRAWING TITLE
FIGURE 12.6 - POPULATION AND HUMAN HEALTH: WALKING, CYCLING AND HORSE-RIDING RECEPTORS APFP REGULATIONS 5(2)(a) DOCUMENT REFERENCE 6.2

SUITABILITY
APPLICATION SUBMISSION

SHEET SIZE: A3 SCALE: 1:25,000 STATUS: REV 0

DRAWING NUMBER
HE551511-VFK-HGN-X_XXXXX_XX_DR_LE_0167

